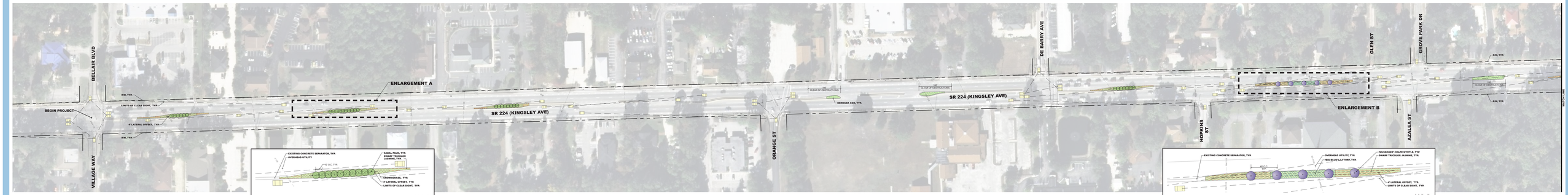

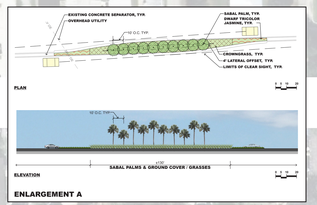

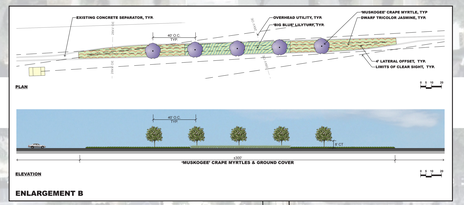

PLANT SCHEDULE

SYMBOL	COMMON NAME / BOTANICAL NAME	CONTAINER	REMARKS
FLOWERING TREES			
	MUSKOGEE CRAPE MYRTLE / *Lagerstroemia x 'Muskogee'*	FIELD GROWN	14' HE HEIGHT X 8' SPREAD, SINGLE TRUNK, 6' CT MIN, MATCHED
PALMS			
	SABAL PALM / *Sabal palmetto*	FIELD GROWN	12' HE CT, REGENERATED ROOTS & LEAVES, BLOCK & HEAVY TRUNKS, STAGGERED HEIGHTS
GRASSES			
	CROWN GRASS / *Paspalum quadrifarium*	3 GAL @ 48" ON-CENTER	16"-18" HEIGHT X 18" SPREAD, FULL
GROUND COVER			
	"BIG BLUE" LILYTURN / *Liriope muscari 'Big Blue'*	1 GAL @ 18" ON-CENTER	12" HEIGHT X 12" SPREAD, FULL
	DWARF TRICOLOR JASMINE / *Trachelospermum asiaticum 'Tricolor'*	1 GAL @ 18" ON-CENTER	12" RUNNERS, 5 RUNNERS MIN, FULL
PERFORMANCE TURF			
	BERMUDA SOD / *Cynodon dactylon*	SOD	

SR 224 (KINGSLEY AVE.) LANDSCAPING - NOTES FOR REVIEWERS

1. SIGHT DISTANCE AT INTERSECTIONS – PER INDEX 546
PASSENGER VEHICLE IS UTILIZED. FOR MEDIAN WIDTHS OF 22' OR LESS, THE SIGHT DISTANCE IS 550' AS SHOWN ON THE LANDSCAPE PLAN. THE SIGHT DISTANCE IS 550' FOR MEDIAN WIDTHS OF 22' OR LESS. FOR MEDIAN WIDTHS GREATER THAN 22', THE SIGHT DISTANCE IS 550' MINUS THE MEDIAN WIDTH. MEDIAN NOSE OR WHERE LEFT TURN LANES ARE PRESENT (MEASURED FROM THE EDGE OF PAVEMENT). THESE AREAS ARE LIMITED TO GROUNDCOVERS NOT EXCEEDING 18" IN HEIGHT.

2. SPEED LIMITS
DESIGN SPEED: 40 MPH ABSURED BETWEEN BELLAIR BLVD AND DE BARRY AVE.
45 MPH BETWEEN DE BARRY AVE AND ORANGE AVE SR 15
POSTED SPEED: 35 MPH BETWEEN BELLAIR BLVD AND DE BARRY AVE.
40 MPH BETWEEN DE BARRY AVE. AND SR 15

3. LATERAL OFFSET (HORIZONTAL CLEARANCE)
4 LATERAL OFFSET IS UTILIZED FOR OFFSET FROM THE FACE OF CURB.

4. SETBACK FROM LIGHT POLES, DRAINAGE STRUCTURES AND UTILITIES
6' CLEARANCE IS PROVIDED. AS A MINIMUM OFFSET DISTANCE TO THE BASE OF THE TREE/PALM. ADDITIONAL SETBACK DISTANCES WILL BE REQUIRED IF THE TREE/PALM IS LOCATED IN AREAS WHERE ACCESS MAINTENANCE AND OPERATIONAL A MEETING WITH THE DISTRICT MAINTENANCE ENGINEER WILL BE SCHEDULED PRIOR TO PHASE TWO.

5. PLANT SPACINGS
SABAL PALMS – 40' O.C.
DWARF PALMS – 18' O.C.
GRASSES – 48' O.C.
GROUND COVER – 18" O.C.

6. CLEARANCE FROM OVERHEAD UTILITY LINES
10' CLEARANCE IS PROVIDED AS A MINIMUM OFFSET DISTANCE FROM OVERHEAD UTILITY LINES TO THE BASE OF THE TREE/PALM.

SR 224 (Kingsley Ave.) Landscaping

Final Design
January 2016

Clay County
FPID: 432444-1-32-01